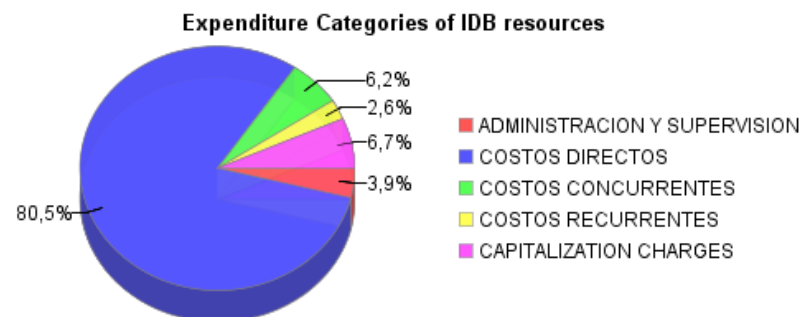
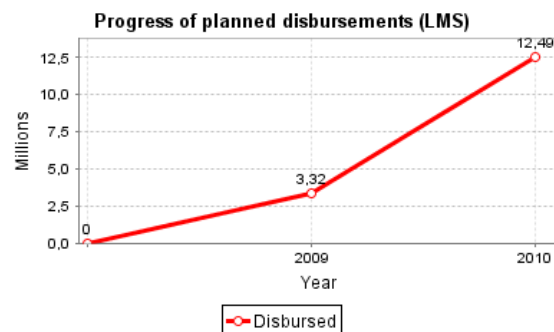
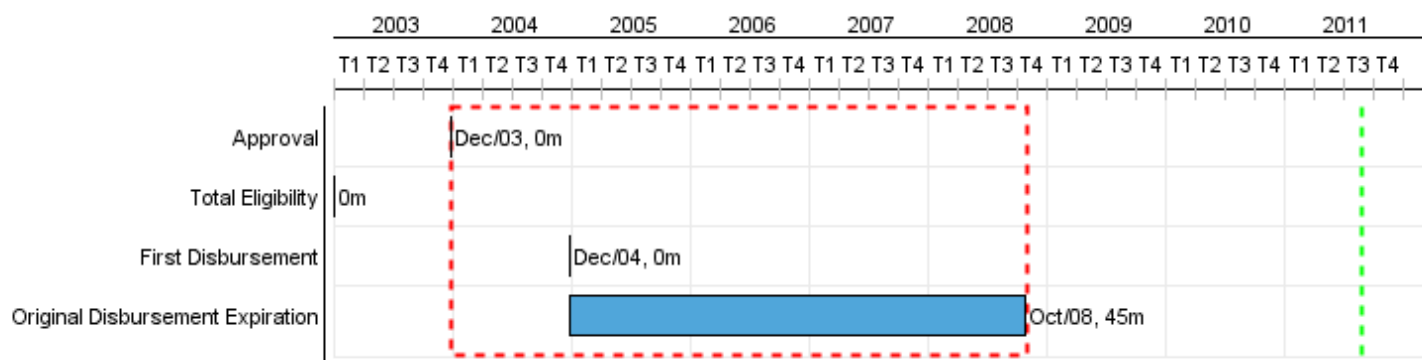


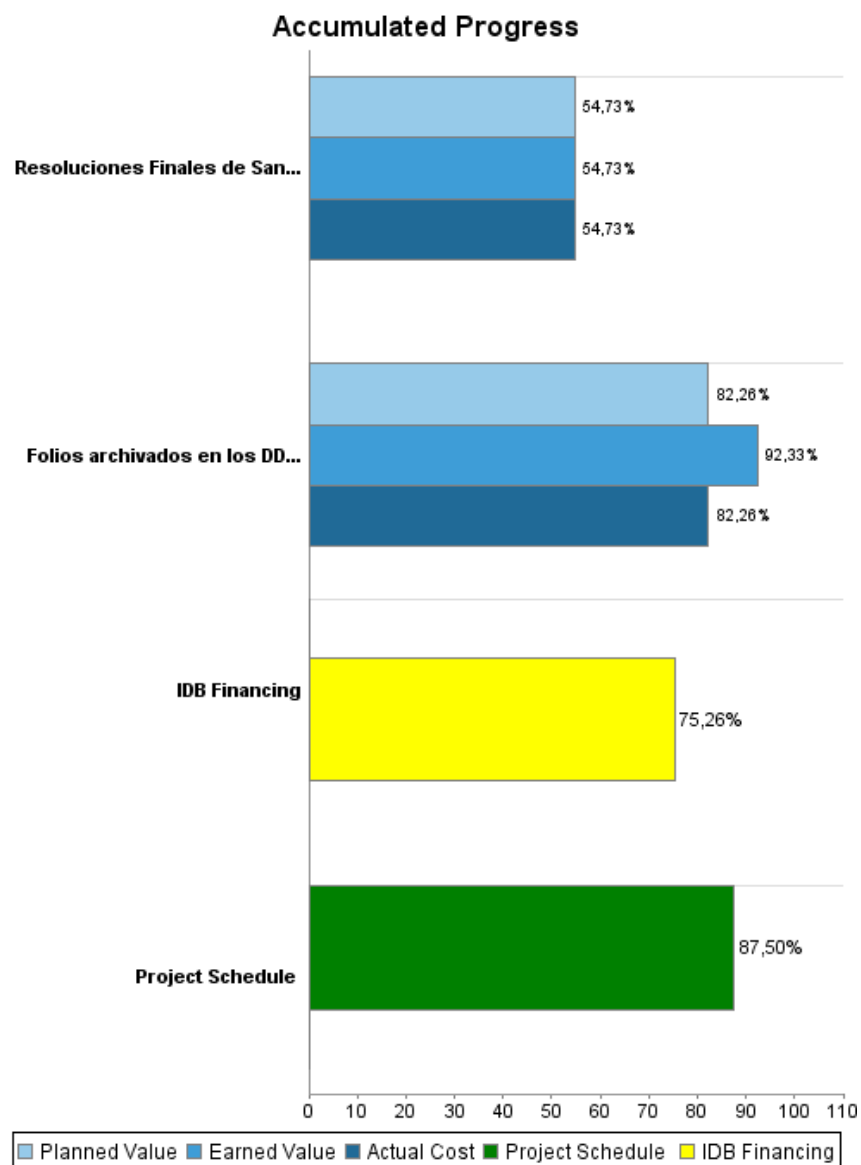
Summary Report

Basic Data		Available Funds (US\$)		Total Cost and Source	
Executing Agency (EA):	Instituto Nacional de Reforma Agraria				
Sector:	AGRICULTURE AND RURAL DEVELOPMENT-LAND ADMINISTRATION AND REGULATION				
Loan Number(s):	1512/SF-BO	Current Approved Amount:	19.496.000,00	Original IDB:	22.000.000,00
Stage:	Approved	Disbursed Amount to Date:	14.672.148,13	Current IDB:	19.496.000,00
Operation Type:	INV - Investment	% Disbursed:	75,26	Pari-passu:	94,13
Related Operation(s):		Balance:	4.823.851,87	Co-Financing/Country:	3.000.000,00
Operation Subtype:	ESP - Specific Investment Operation			Original Estimate:	25.000.000,00
				Amortization Period (months):	354

Project Environmental and Social Impact Category	Reformulation	Validation
Project Environmental and Social Impact Category: B	() Was the objective(s) of this project reformulated?	Validated by Division Chief: Mar 28, 2011 Validated by Country Representative: Apr 19, 2011



Accumulated Progress as of 2010



Outcomes

Outcome:	Seguridad jurídica de los predios rurales mejorada.
-----------------	---

Indicator	Unit of Measure	Baseline	Baseline Year		2009	2010	2011	End of project
Derechos propietarios rurales inscritos en los DDRR.	Titulos		2008	P		4.235,00	3.000,00	129.100,00
				A	4.060,00	4.235,00		

Outcome:	Oficinas departamentales del INRA en Beni, Pando, La Paz, Oruro, Potosi, Santa Cruz y Tarija, así como la oficina nacional de INRA y la Superintendencia Agraria, interconectadas al SIST.
-----------------	--

Indicator	Unit of Measure	Baseline	Baseline Year		2009	2010	2011	End of project
Oficinas interconectadas	Oficinas		2008	P		2,00		9,00
				A	7,00	1,00		

Outcome:	Acceso a la información catastral mejorado.
-----------------	---

Indicator	Unit of Measure	Baseline	Baseline Year		2009	2010	2011	End of project
Expedientes y planos catastrales digitalizados e incorporados al SIST.	Expedientes		2008	P		30.100,00		87.100,00
				A	55.764,00	30.100,00		

Outputs: 2010 Annual Physical and Financial Progress 2010

Description	Unit of Measure	Physical				Financial			
		Planned	Actual	Accumulated units	EOP units	Planned	Actual	Accumulated costs	EOP costs
Regularización y perfeccionamiento de los derechos de la propiedad agraria									
Resoluciones Finales de Saneamiento en 19 municipios de Santa Cruz, Beni, Cochabamba y/o La Paz.	Has	1.634.230,97	1.634.230,97		7.000.000,00	4.497.920,00	4.497.920,00		12.853.960,00
Consolidación y bases técnicas para el mantenimiento del Catastro Legal									
Folios archivados en los DRR digitalizados e indexados.	Folios	12.396.674,00	14.165.725,00		12.396.674,00	1.757.350,00	1.757.350,00		2.490.000,00
TOTAL						6.255.270,00	6.255.270,00		15.343.960,00