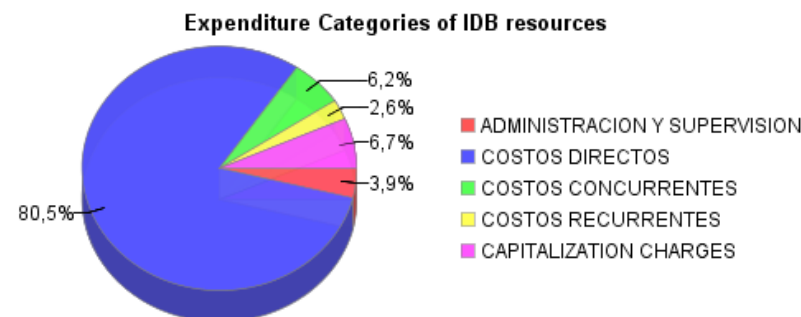
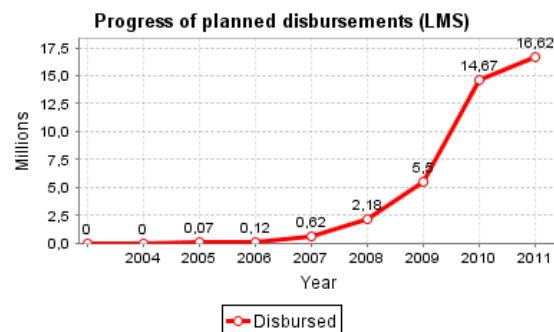
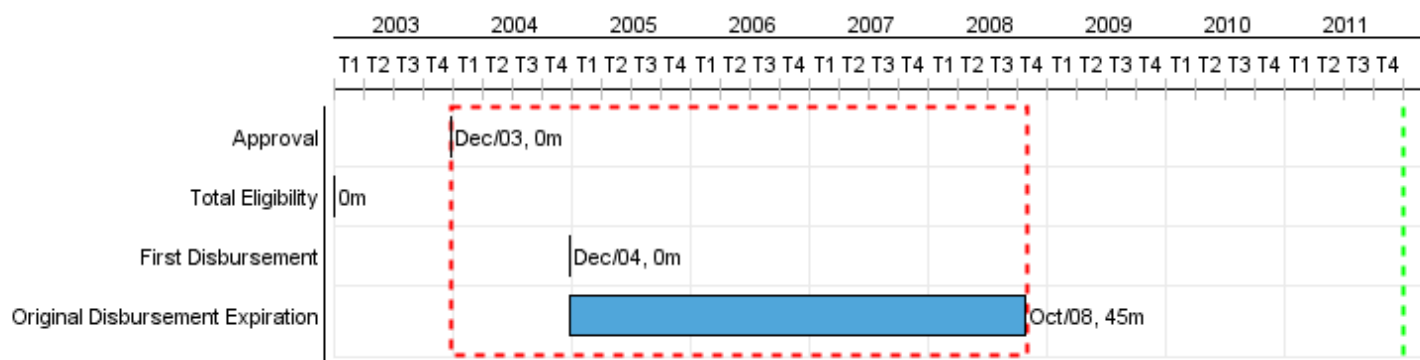


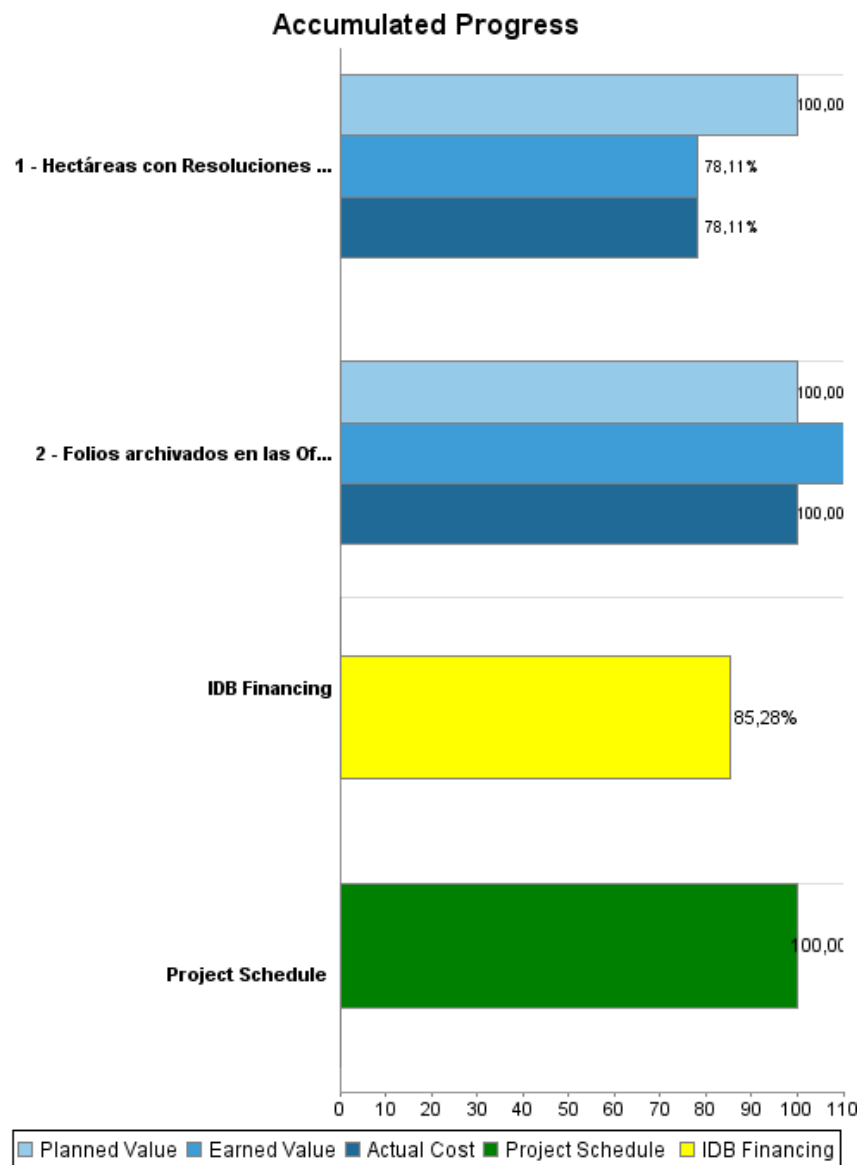
Summary Report

Basic Data		Available Funds (US\$)	Total Cost and Source
Executing Agency (EA):	Instituto Nacional de Reforma Agraria		
Sector:	AGRICULTURE AND RURAL DEVELOPMENT-LAND ADMINISTRATION AND REGULATION		
Loan Number(s):	1512/SF-BO	Current Approved Amount: 19.496.000,00	Original IDB: 22.000.000,00
Stage:	Approved	Disbursed Amount to Date: 16.626.603,37	Current IDB: 19.496.000,00
Operation Type:	INV - Investment	% Disbursed: 85,28	Pari-passu: 88,00
Related Operation(s):		Balance: 2.869.396,63	Co-Financing/Country: 3.000.000,00
Operation Subtype:	ESP - Specific Investment Operation		Original Estimate: 25.000.000,00
			Amortization Period (months): 354

Project Environmental and Social Impact Category	Reformulation	Validation
Project Environmental and Social Impact Category: C(R)	() Was the objective(s) of this project reformulated?	Validated by Division Chief: Sep 21, 2011 Validated by Country Representative: Sep 30, 2011



Accumulated Progress as of 2011



Outcomes

Outcome: Seguridad jurídica de los predios rurales mejorada.

Indicator	Unit of Measure	Baseline	Baseline Year		2009	2010	2011	End of project
Derechos propietarios (títulos) rurales inscritos en las Oficinas de Derechos Reales (DDRR).	Titulos		2008	P		4.235,00	3.000,00	129.100,00
				A	4.060,00	4.235,00		

Outcome: Acceso a la información catastral mejorado

Indicator	Unit of Measure	Baseline	Baseline Year		2009	2010	2011	End of project
Oficinas del Instituto Nacional de Reforma Agraria (INRA) interconectadas	Oficinas		2008	P		2,00		9,00
				A	7,00	1,00		

Outcome: Seguridad de la base de datos mejorada

Indicator	Unit of Measure	Baseline	Baseline Year		2009	2010	2011	End of project
Expedientes y planos catastrales digitalizados e incorporados al SIST.	Expedientes		2008	P		30.100,00		87.100,00
				A	55.764,00	30.100,00		

Outputs: Annual Physical and Financial Progress 2011

Description	Unit of Measure	Physical				Financial			
		Planned	Actual	Accumulated units	EOP units	Planned	Actual	Accumulated costs	EOP costs
Regularización y perfeccionamiento de los derechos de la propiedad agraria									
Hectáreas con Resoluciones Finales de Saneamiento emitidas en 19 municipios de Santa Cruz, Beni, Cochabamba y/o La Paz.	Ha		239.150,00		7.000.000,00	4.527.400,00	1.996.475,50		11.563.010,00
Consolidación y bases técnicas para el mantenimiento del Catastro Legal									
Folios archivados en las Oficinas de Derechos Reales (DDRR) digitalizados e indexados.	Folios				12.396.674,00				2.048.320,00
TOTAL						4.527.400,00	1.996.475,50		13.611.330,00